



Beaufort County Public Works *Stormwater Infrastructure* Project Summary

Project Summary: Coosaw River Drive

Narrative Description of Project:

Project improved 633 L.F. drainage system. Cleaned out 633 L.F. of roadside ditch. Jetted (6) driveway pipes.

Completion: Aug-12

2013-505 / Coosaw River Drive	Labor Hours	Labor Cost	Equipment Cost	Material Cost	Contractor Cost	Indirect Labor	Total Cost
AUDIT / Audit Project	0.5	\$10.45	\$0.00	\$0.00	\$0.00	\$6.62	\$17.06
DPJT / Driveway Pipe - Jetted	8.0	\$182.40	\$88.64	\$21.00	\$0.00	\$114.72	\$406.76
HAUL / Hauling	50.0	\$1,072.90	\$428.00	\$201.60	\$0.00	\$709.10	\$2,411.60
RSDCL / Roadside Ditch - Cleanout	60.0	\$1,400.40	\$211.52	\$74.33	\$0.00	\$954.80	\$2,641.05
2013-505 / Coosaw River Drive Sub Total	118.5	\$2,666.15	\$728.16	\$296.93	\$0.00	\$1,785.24	\$5,476.47
 Grand Total	 118.5	 \$2,666.15	 \$728.16	 \$296.93	 \$0.00	 \$1,785.24	 \$5,476.47

Before



During



After





Cleaned out 633
LF of roadside ditch.

Project: Coosaw
River Drive
Map 1

Activity: Drainage
Maintenance

Project #:
2013-505

Township: Lady's
Island

Completed:
August 2012

Legend

Drainage Type

- River
- Stream
- Outfall
- Lateral
- Lateral Pipe
- Roadside
- Roadside Pipe
- Crossline
- D/W
- Access
- Piped
- Bleeder
- Parcels



1 inch = 145 feet

Project: Coosaw
River Drive
Map 2

Activity: Vacuum
Truck














Project #:
2013-505

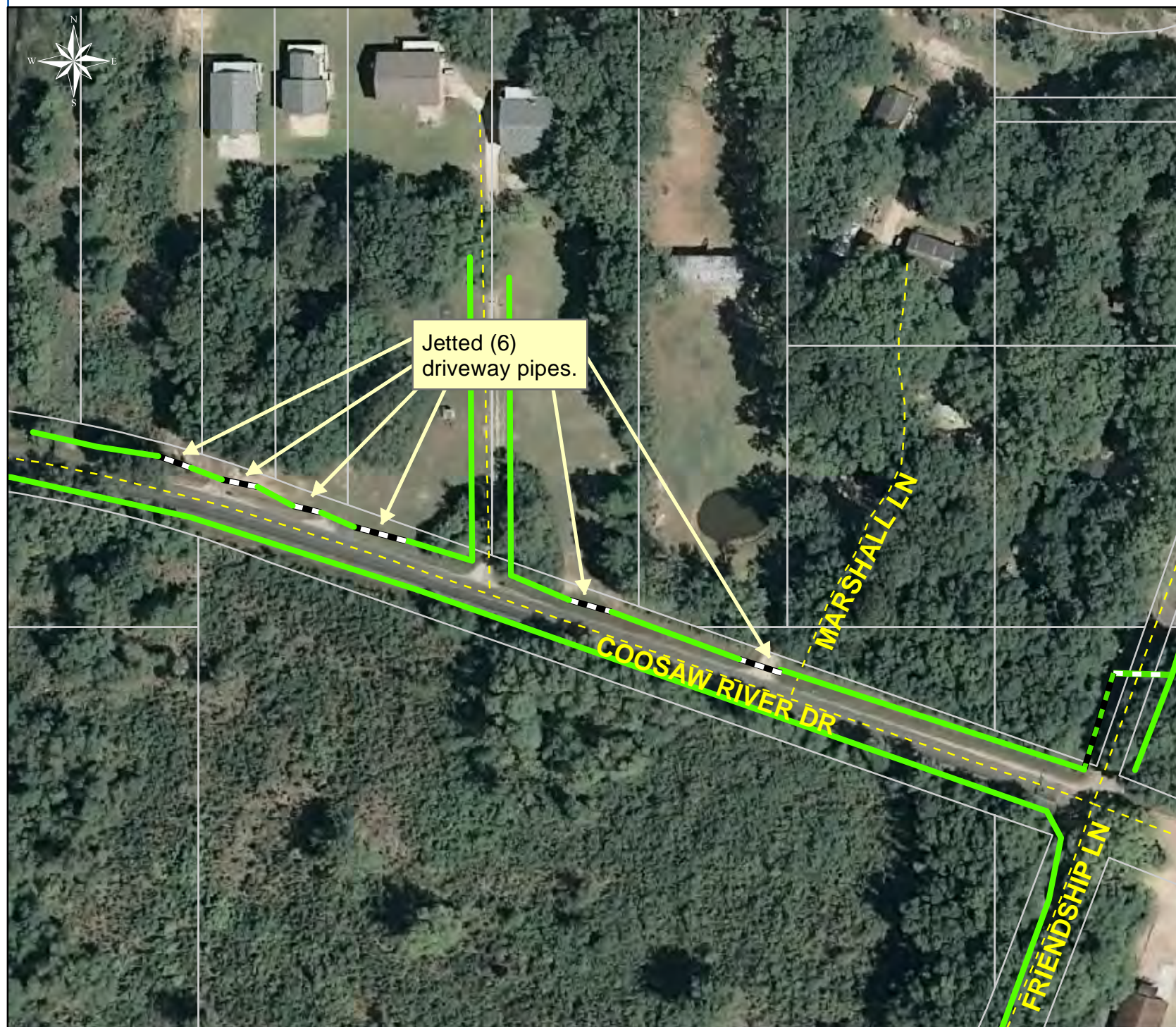
Township: Lady's
Island

Completed:
August 2012

Legend

Drainage Type

-  River
-  Stream
-  Outfall
-  Lateral
-  Lateral Pipe
-  Roadside
-  Roadside Pipe
-  Crossline
-  D/W
-  Access
-  Piped
-  Bleeder
-  Parcels



0 25 50 100 150 200
Feet

1 inch = 112 feet

Prepared By: BC Stormwater Management Utility

Date Print: 9/11/12

File: C:/sethdata/projects/projectmaps/Coosaw River Dr 2013-505 Map2